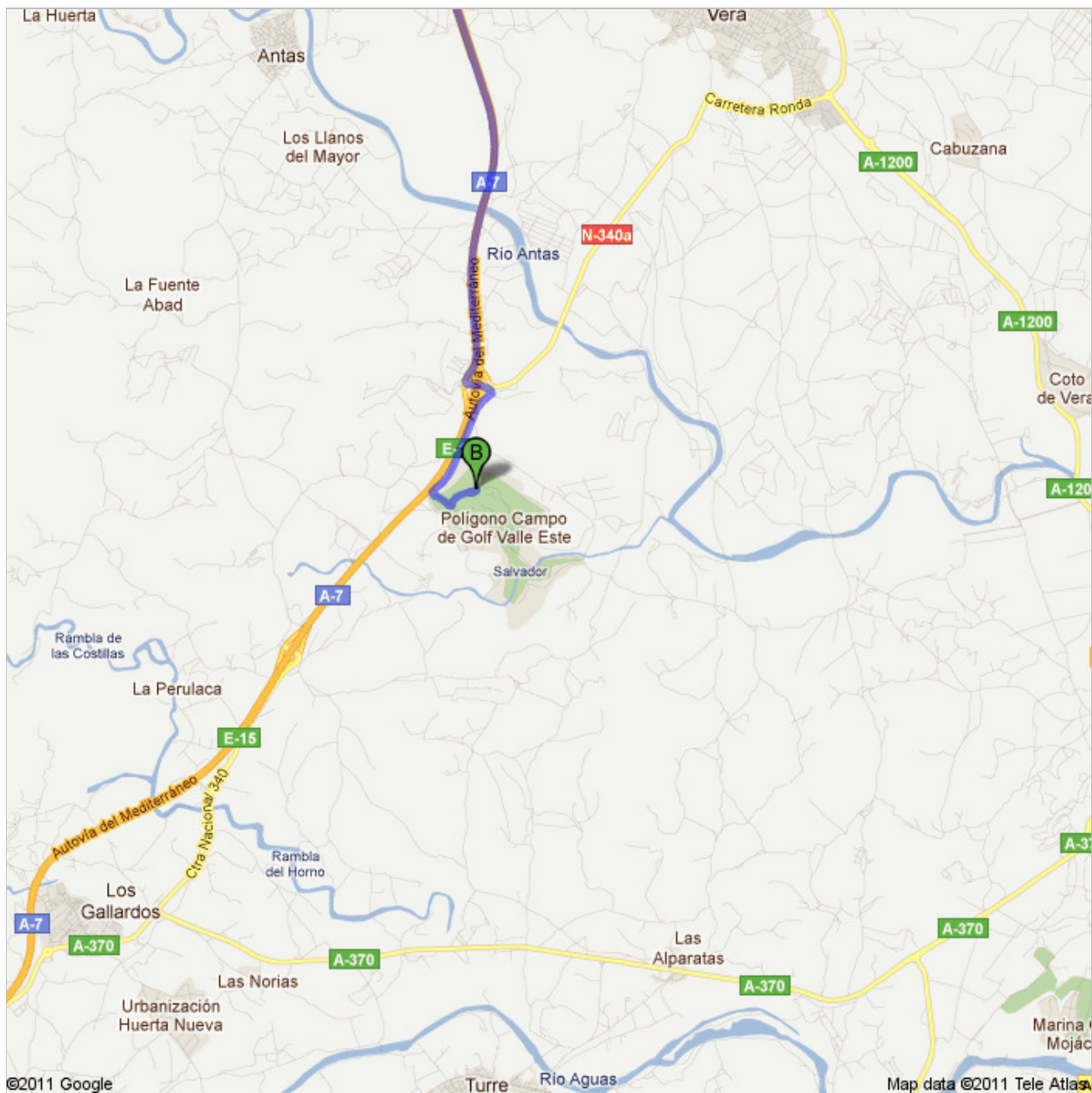




Directions to Valle del Este Resort
04620 Vera, Spain - 950 398 743
204 km – about 2 hours 9 mins

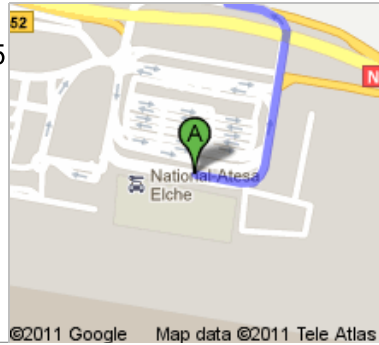
Save trees. Go green!
Download Google Maps on your phone at google.com/gmm



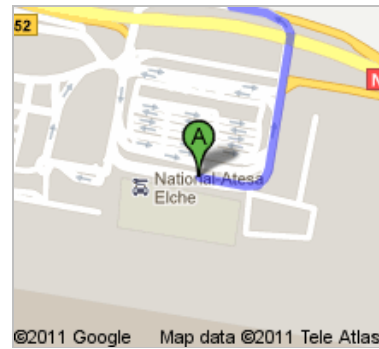


Alicante Airport

Carretera AEROPUERTO EL ALTET, S/N, 03195
ELX/ ELCHE, Spain - 902 404 704



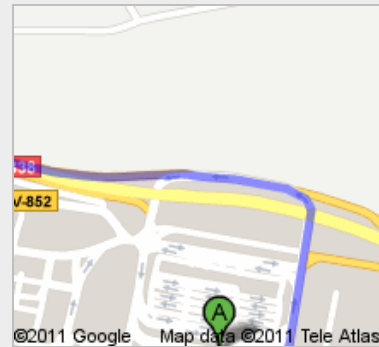
1. Head **east**
About 2 mins



go 750 m
total 750 m



2. Take the ramp to **N-340/Elche/E-15/A-7/
Valencia/Murcia**



go 450 m
total 1.2 km

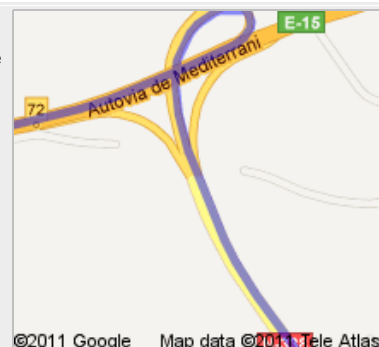
3. Merge onto **N-338**
About 2 mins



go 2.0 km
total 3.2 km



4. Keep left at the fork, follow signs for **E-15/A-70/
Murcia/AP-7/Torrevieja/Cartagena** and merge
onto **E-15/A-7**
About 38 mins



go 66.3 km
total 69.5 km



5. Take exit **138** to merge onto **E-15/A-7** toward **Almería/Granada**
About 1 hour 20 mins

go 132 km
total 201 km



6. Take exit **529**



go 300 m
total 202 km



7. Turn left
Go through 1 roundabout
About 1 min

go 270 m
total 202 km

8. At the roundabout, take the **1st** exit
About 1 min



go 750 m
total 203 km

9. Continue straight onto **Calle de Sierra Almagrera**
About 1 min



go 450 m
total 203 km



10. Turn left onto **Calle de la Sierra de Cabrera**
Go through 1 roundabout



go 210 m
total 203 km

11. At the roundabout, take the **2nd** exit onto **Calle de la Sierra de María**
About 1 min



go 300 m
total 204 km

12. At the roundabout, take the **2nd** exit onto **Calle del Valle del Almanzora**
Destination will be on the right



go 82 m
total 204 km

 **Valle del Este Resort**
04620 Vera, Spain - 950 398 743



These directions are for planning purposes only. You may find that construction projects, traffic, weather, or other events may cause conditions to differ from the map results, and you should plan your route accordingly. You must obey all signs or notices regarding your route.

Map data ©2011 Tele Atlas